
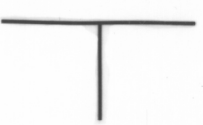


Stop here

94°15'
48°00'

94°00'
48°00'



NO PHOTOS AS OF 5-75

KOOCHICHING COUNTY

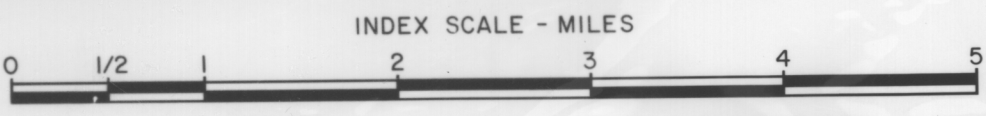
ITASCA COUNTY

47°45'
94°15'

47°45'
94°00'

U. S. DEPARTMENT OF AGRICULTURE
FOREST SERVICE
INVITATION NO 1-69-516
PARK AERIAL SURVEYS, INC., LOUISVILLE, KENTUCKY
COMPLETED 1969 VERTICAL AERIAL NEGATIVE SCALE 1:15,840
INFRA-RED FILM, SYMBOL EUI F.L. 8.25 IN.
REPRODUCTIONS AVAILABLE FROM CHIEF, U.S. FOREST SERVICE, WASHINGTON, D.C. 20250

1969



CHIPPEWA NATIONAL FOREST
NO PHOTOS MINNESOTA
IN LIBRARY SHEET 1 OF 16

