


strip rose



94°15'  
47°45'

94°00'  
47°45'

47°30'  
94°15'

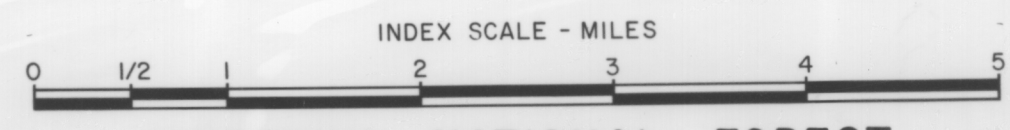
47°30'  
94°00'

ITASCA COUNTY

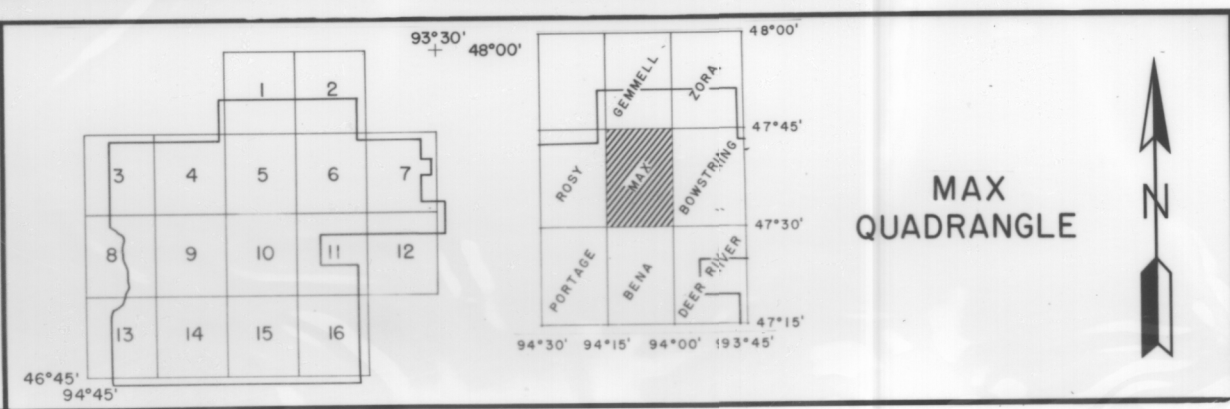
CASS COUNTY

U. S. DEPARTMENT OF AGRICULTURE  
 FOREST SERVICE  
 INVITATION NO 1-69-516  
 PARK AERIAL SURVEYS, INC., LOUISVILLE, KENTUCKY  
 COMPLETED 1969 VERTICAL AERIAL NEGATIVE SCALE 1:15,840  
 INFRA-RED FILM, SYMBOL EUI F.L. 825 IN.  
 REPRODUCTIONS AVAILABLE FROM CHIEF, U.S. FOREST SERVICE, WASHINGTON, D.C. 20250

1969



CHIPPEWA NATIONAL FOREST  
 MINNESOTA  
 NO PHOTOS IN LIBRARY  
 SHEET 5 OF 16



MAX QUADRANGLE