

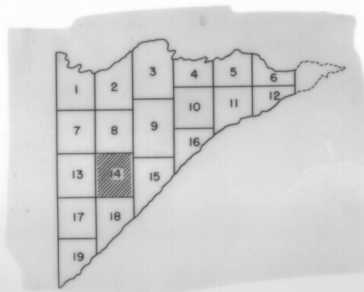


Ship Lake



PHOTOS NOT AVAILABLE
IN
LIBRARY



U.S. DEPARTMENT OF AGRICULTURE
FOREST SERVICE - REGION 9
LAKE COUNTY AND PORTION OF
COOK COUNTY, MINNESOTA
CONTRACT NO. 12-11-003-6756 AREA A SYMBOL: DSK
FLYING COMPLETED 9-7-60 INDEX COPIED 11-13-61
SCALE OF PHOTOGRAPHY 1:15,840
PARK AERIAL SURVEYS, INC., LOUISVILLE, KY.
GRAPHIC SCALE IN MILES (PHOTO INDEX)

NO PHOTOS
IN LIBRARY
1961