
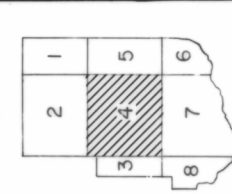



1 strip here ↑



STEARNS COUNTY, MINNESOTA

U.S. DEPARTMENT OF AGRICULTURE
AGRICULTURAL STABILIZATION AND CONSERVATION SERVICE
INVITATION NO ASCS-7-65 DC ITEM 4
FLOWN BY RANK AERIAL SURVEYS INC., LOUISVILLE, KY
YEAR FLOWN 1965 AERIAL NEGATIVE SCALE 1:60,000
SYMBOL BJN SHEET 4 OF 8

1965